

Secretaria de Meio Ambiente e Desenvolvimento Sustentável - SEMAD

Centro de Informações Meteorológicas e Hidrológicas do Estado de Goiás - CIMEHGO

Sala de Situação de Monitoramento de Riscos e Desastres Naturais

Visite: <https://www.meioambiente.go.gov.br/cimehgo> ou <https://www.cimehgo.meioambiente.go.gov.br/>

 [@cimehgo.semad](https://www.instagram.com/cimehgo.semad)

Boletim nº: 0063

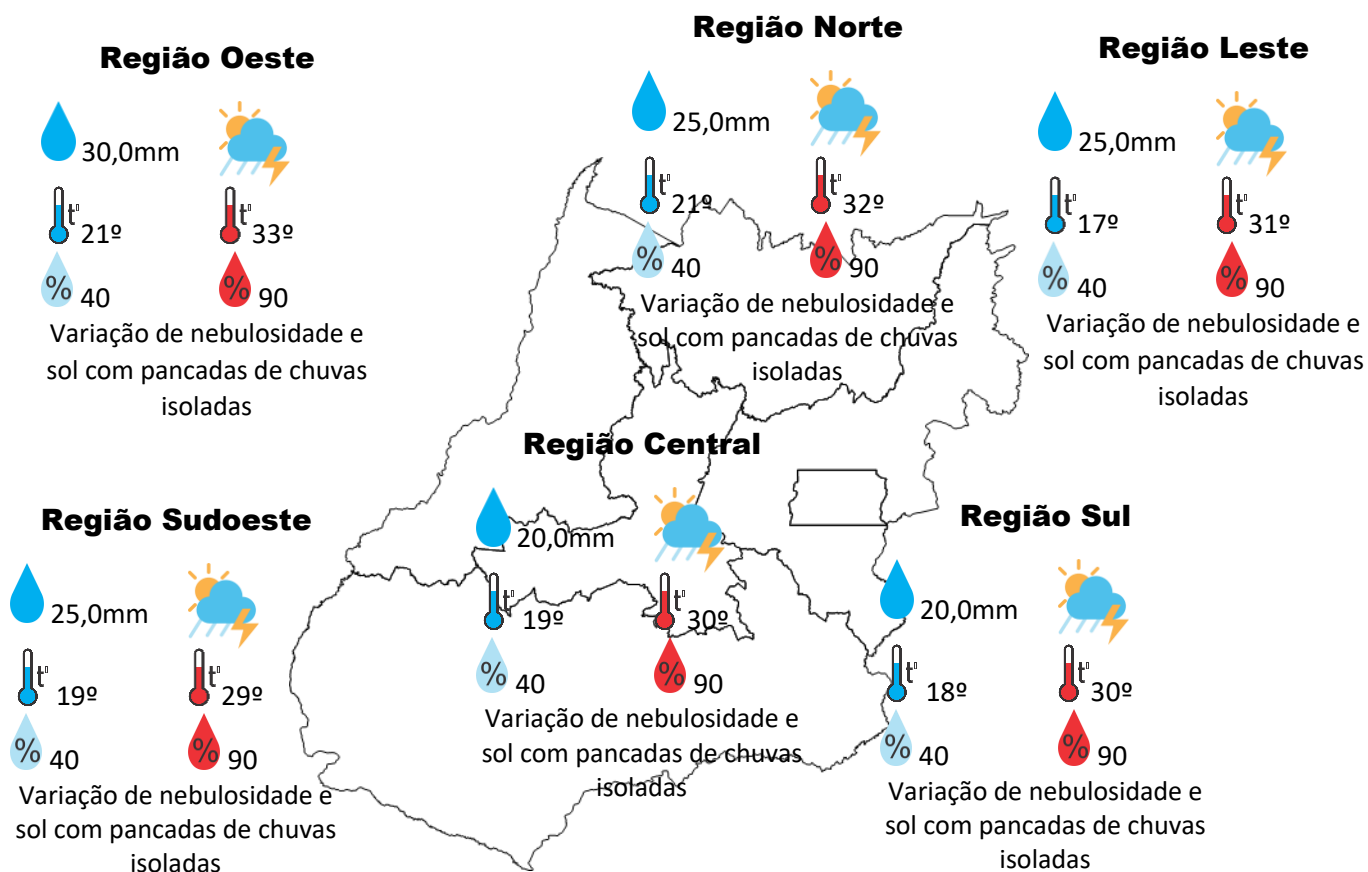
Elaborado na data: 15/03/2022

Previsão para data: 16/03/2022

Informações do Tempo para o Estado

**Quarta-feira** de variação de nebulosidade e sol, teremos a formação de áreas de instabilidade em todas as regiões do Estado, favorecendo as pancadas de chuvas podem ser localmente fortes vir acompanhadas de rajadas de vento e raios.

**Capital:** Sol e variação de nebulosidade, com possibilidade de pancadas de chuvas isoladas, temperatura máxima podendo chegar aos 29°C e umidade relativa do ar variando entre 40% a 90%, o nascer do sol será às 06:20hs e o pôr do sol às 18:31hs.



## Previsão para alguns municípios:

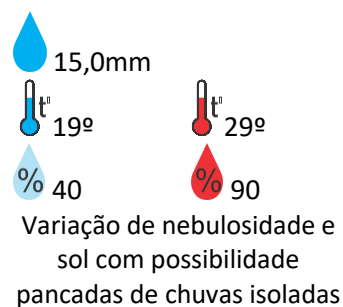
### Porangatu



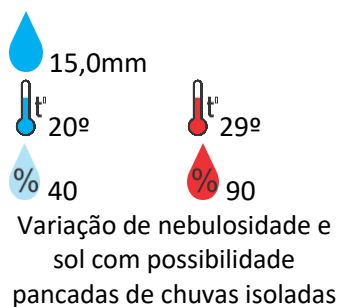
### Catalão



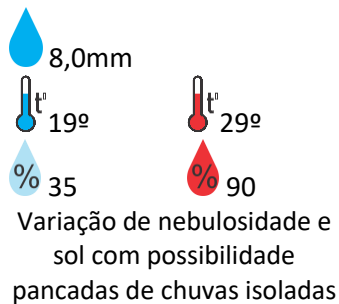
### Jataí



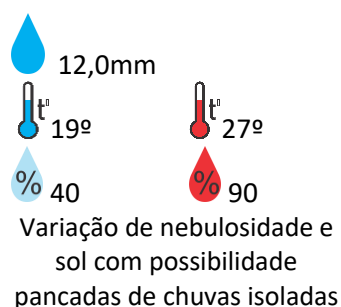
### Rio Verde



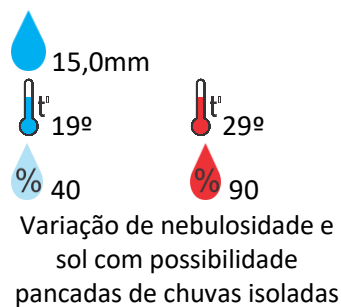
### Luiziânia



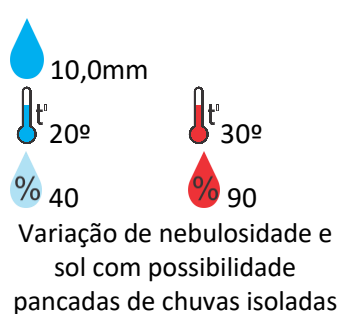
### Anápolis



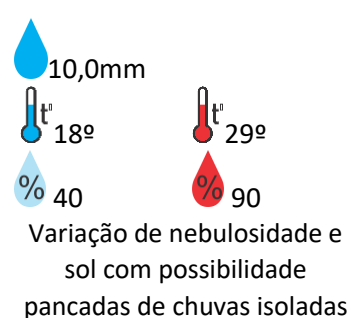
### Goiânia



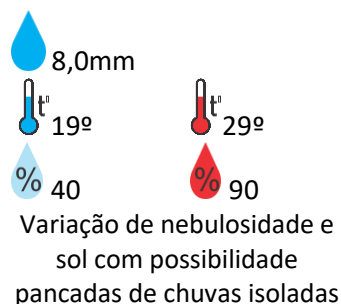
### Itumbiara



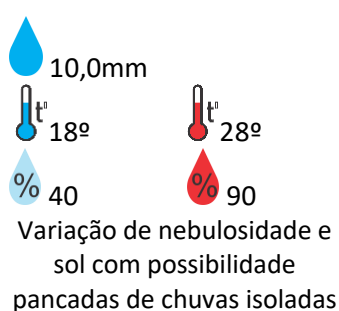
### Ouvidor



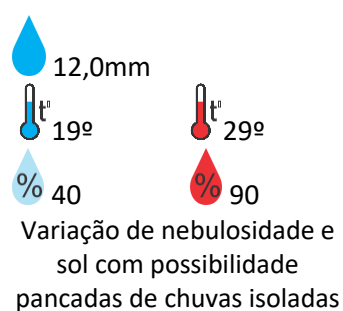
### Goiandira



### Três Ranchos



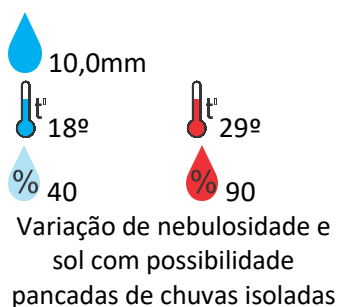
### Cumari



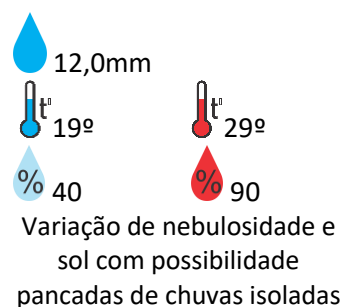
### Anhanguera



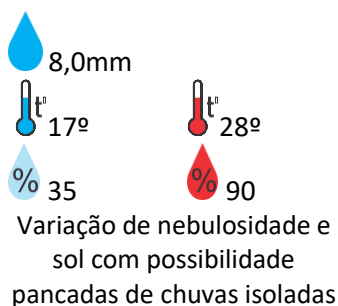
### Ipameri



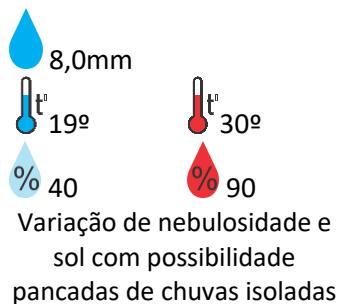
### Nova Aurora



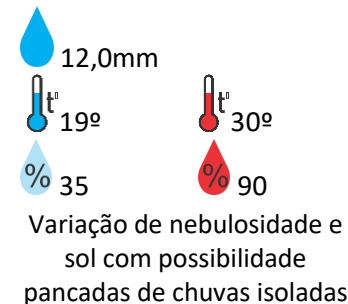
### Cristalina



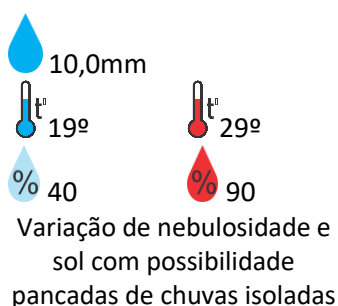
### Santa Helena



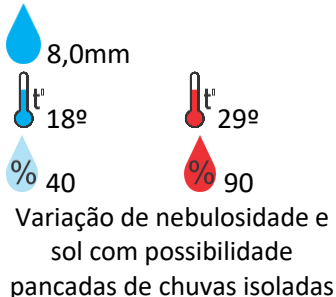
### Ceres



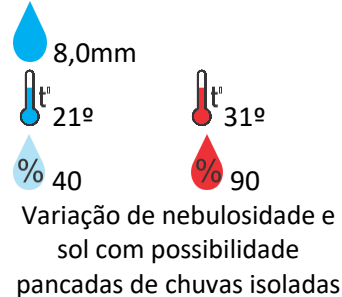
### Goiatuba



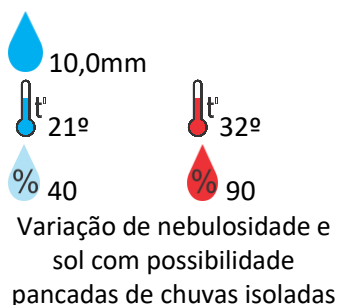
### Davinópolis



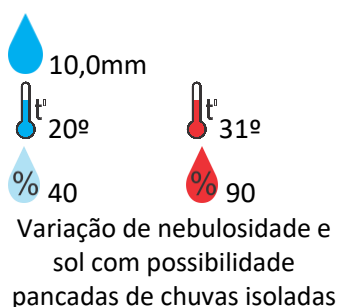
### Rubiataba



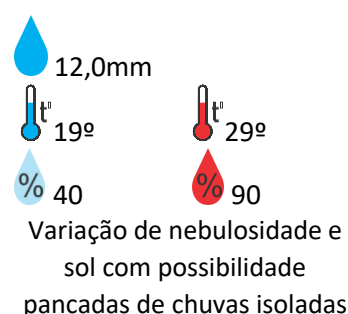
### Flores de Goiás



### Crixás



### Corumbaíba



**OBS:** As informações contidas nesse boletim do tempo levam em consideração dados das variáveis meteorológicas previstas por modelos meteorológicos e análise de imagens de satélite do dia 15/03/2022 às 09:00 horas.